



## Anderson Township | Five Mile Road and Town Centre Way



**Funding Amount:** \$236,115.24

**Project Type:** Road

**Project Description:**

- Traffic signal at Five Mile and Towne Center Way.
- Part of new development and reconfiguration of Park and Ride.

## Cincinnati | Gilbert Avenue Improvements



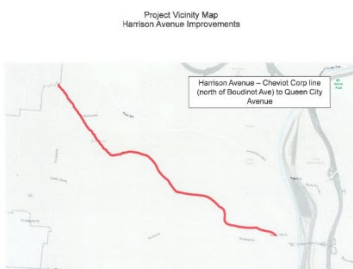
**Funding Amount:** \$4,900,000.00

**Project Type:** Road

**Project Description:**

- A "complete streets" redesign of Gilbert Ave. Partial and full depth repairs performed where necessary including replacement of curb ramps, sidewalk, and driveway aprons.
- New pavement markings and signage will be installed as well as updates to 13 traffic signals.
- This project also includes improved bike facilities along Gilbert Ave and intersection improvements at Eden Park Dr., E. McMillan St, Elsinore Pl, and Lincoln Ave.

## Cincinnati | Harrison Avenue Safety Improvements



**Funding Amount:** \$1,856,136.00


**Project Type:** Road

**Project Description:**

- This project includes micro surfacing and pavement repairs to 3.9 miles of Harrison Ave between Kling Ave and Queen City Ave.
- The project includes a road diet and will also rebuild several signals along Harrison Ave.
- 15 curb bump outs and accompanying signage and markings will follow the surface rework.



## Colerain Township | Joseph Road Sidewalks



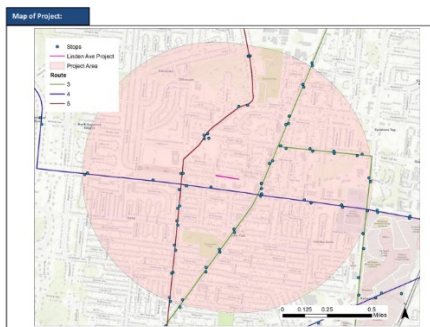
**Funding Amount:** \$173,250.00

**Project Type:** Sidewalks

**Project Description:**

- Installation of new sidewalk along Joseph Road connecting pedestrian traffic from Cheviot Rd. to Colerain Avenue.
- Total 2,650 LF of new sidewalk, new bus facilities for two stops along Joseph Rd, added tree lawn, and crosswalks.

## Deer Park | Linden Avenue Improvements



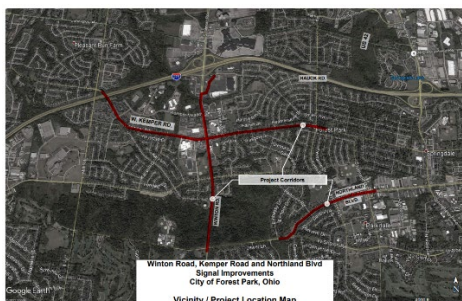
**Funding Amount:** \$452,000.00

**Project Type:** Road

**Project Description:**

- Reconstruction of Linden Avenue, from Lake Ave for 600 ft. to the east
- Improve drainage by replacing curb, catch basins and drainage conduit to address flooding.
- Improve pedestrian walkways with curb ramps, drainage, and concrete replacement.

## Forrest Park | Forest Park Traffic Controls Improvements



**Funding Amount:** \$447,810.00

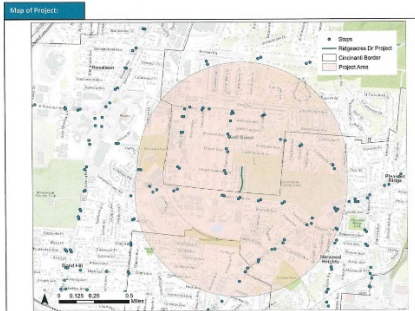
**Project Type:** Road

**Project Description:**

- Intersection signal replacement and rehabilitation. The City of Forrest Park will replace their existing closed loop system and replace them with new ATC (Advanced Traffic Controller) equipment for all intersections along Kemper Rd. Winton Rd., and Northland Blvd.
- The new controllers will use radar traffic detection and communicate with the central system via cellular communications (14 intersections in total).



## Golf Manor | Ridgeacres Drive Improvements



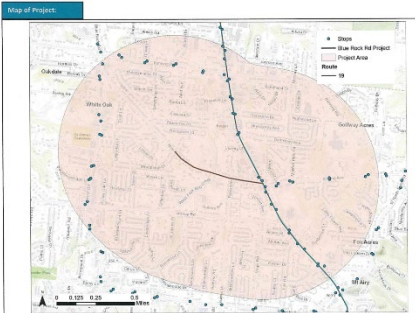
**Funding Amount:** \$96,000.00

**Project Type:** Road

**Project Description:**

- Reconstruction of Ridgeacres Dr from Village limit to end of street (1,000 ft.)
- Full depth pavement replacement w/geotextile fabric
- Drainage repairs/adjustments.

## Green Township | Blue Rock Road Sidewalks



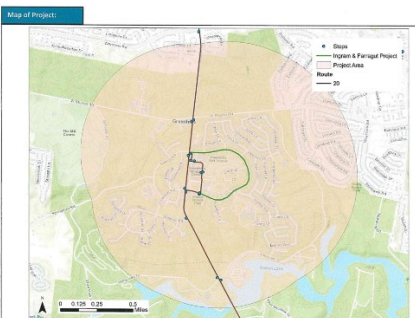
**Funding Amount:** \$248,879.00

**Project Type:** Sidewalks

**Project Description:**

- Reconstruction of Blue Rock Road, from Colerain Avenue to Autumn Lane (0.5 mile).
- Repair existing, and install new sidewalk where needed.
- Drainage repairs including new curbs and storm pipes.

## Greenhills | Ingram Road & Farragut Avenue Improvements



**Funding Amount:** \$692,560.00

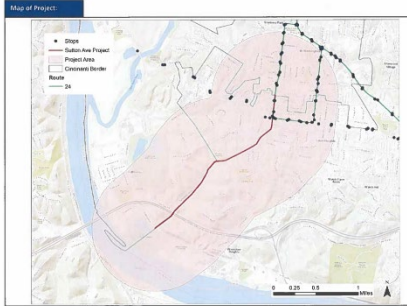
**Project Type:** Road

**Project Description:**

- Full depth repair of roadway, sidewalks, curbs, and ADA ramps.
- 4900ft of roadway and drive aprons.



## Hamilton County | Sutton Road



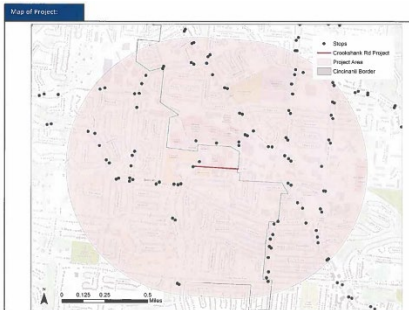
**Funding Amount:** \$1,633,500.00

**Project Type:** Road

**Project Description:**

- Street reconstruction of Sutton Ave., from Kellogg Avenue to Salem Ave. (2.0 mile)
- Full depth repairs and mill/fill surface pavement.
- Repair of drainage structures and curb.
- Replacement of curb ramps and crosswalks.

## Hamilton County | Crookshank & Anderson Ferry Roads



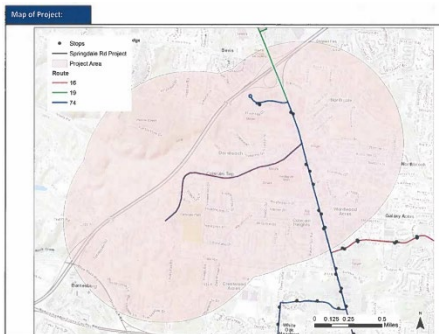
**Funding Amount:** \$1,049,400.00

**Project Type:** Road

**Project Description:**

- Street reconstruction of Crookshank Rd, from Anderson Ferry to Cincinnati City limits (0.5 mile) and Anderson Ferry from Cincinnati limits (near Glen Crossing Way) to Cleves Warsaw (0.8 mile)
- Full depth repairs and mill/fill surface pavement.
- Repair of drainage structures and curb.
- Replacement of curb ramps and crosswalks.

## Hamilton County | Springdale Road



**Funding Amount:** \$1,227,600.00

**Project Type:** Road

**Project Description:**

- Street reconstruction of Springdale Rd, from Colerain Ave to Poole Rad (1.5 mile)
- Full depth repairs and mill/fill surface pavement.
- Repair of drainage structures and curb.
- Replacement of curb ramps and crosswalks.



## Lincoln Heights | Adams, Jackson, Magee, Carey & Chester Improvements



**Funding Amount:** \$2,439,512.50

**Project Type:** Road

**Project Description:**

- Full depth repair of roadway, sidewalks, curbs, and ADA ramps.
- Significant sidewalk repair and installation of 1000 LF of new sidewalk.

## Lincoln Heights | Simmons Avenue Improvements



**Funding Amount:** \$207,900.00

**Project Type:** Road

**Project Description:**

- Full depth repair of roadway, sidewalks, curbs, and ADA ramps.

## Madeira | Camargo Road Improvements

**Funding Amount:** \$920,000.00

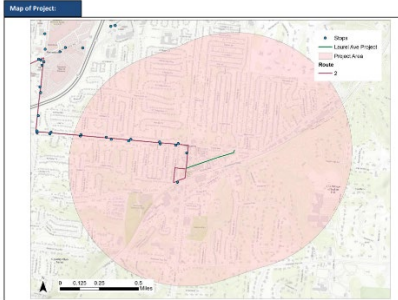
**Project Type:** Road

**Project Description:**

- Resurface Camargo Road from Miami to Euclid Ave.
- Rework of 2022 project due to budget issues.
- New curb and stormwater collection system.
- New sidewalk and pedestrian lighting.
- Water main replacement.



## Madeira | Laurel Avenue Improvements



**Funding Amount:** \$894,457.00

**Project Type:** Road

**Project Description:**

- Pavement repair of Laurel Ave. from Miami Avenue to Euclid Avenue.
- Sidewalk repairs including street lighting, curb ramps and concrete repair.
- Improved connections to bus stops.

## Mariemont | Grove Avenue Rehabilitation



**Funding Amount:** \$108,500.00

**Project Type:** Road

**Project Description:**

- Full depth repair of roadway, sidewalks, curbs, and ADA ramps.
- Significant sidewalk and roadway repair (725 LF of roadway).



## Mariemont | Pleasant Street & Dale Park Sidewalk Project



**Funding Amount:** \$315,000.00

**Project Type:** Sidewalks

**Project Description:**

- Significant sidewalk and roadway repair (1450 ft of new walk).

## Mariemont | Pocahontas Avenue Rehabilitation



**Funding Amount:** \$148,500.00

**Project Type:** Road

**Project Description:**

- Full depth repair of roadway, sidewalks, curbs, and ADA ramps.
- Significant sidewalk and roadway repair (425 LF of roadway).

## Mt. Healthy | Harrison Avenue Improvements (Kemper Rd to Compton Rd)



**Funding Amount:** \$582,400.00

**Project Type:** Road

**Project Description:**

- Reconstruction of Harrison Avenue, from Compton to Kemper Avenue.
- Repair street pavement, drainage improvement and resurface asphalt.
- Curb ramp replacement, with improved crosswalks.



## Reading | Koehler Avenue Improvements



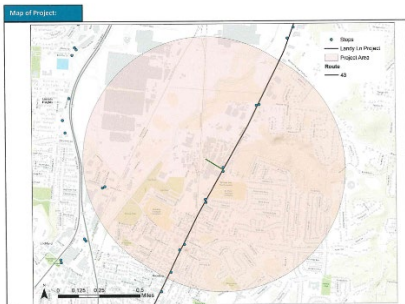
**Funding Amount:** \$71,500.00

**Project Type:** Road

**Project Description:**

- Full depth repair of Koehler Ave., sidewalks, and loop detection.
- 650ft of roadway.

## Reading | Landy Lane



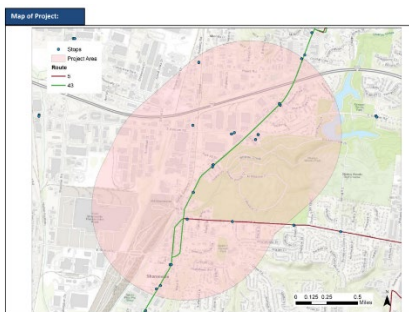
**Funding Amount:** \$130,350.00

**Project Type:** Road

**Project Description:**

- Full depth repair of Landy Lane, sidewalks, and loop detection.
- 520ft of roadway.

## Sharonville | US42 Shared USE Path



**Funding Amount:** \$950,000.00

**Project Type:** Road

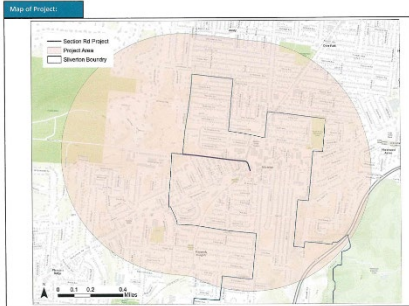
**Project Description:**

- Construction of a 10 ft. wide path along US 42, from Reading Road to E. Kemper Rd., including a connection to Sharon Woods
- Project includes driveway crossings, retaining walls and drainage improvements.
- Improved crosswalks and pedestrian signals at the Kemper Road intersection.





## Silverton | Section Road Improvements



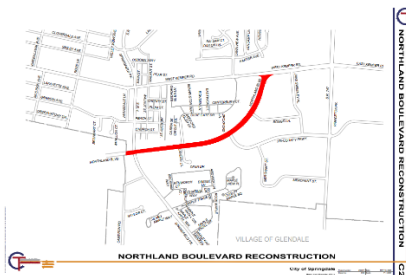
**Funding Amount:** \$556,000.00

**Project Type:** Road

**Project Description:**

- Full depth repair of roadway, sidewalks, curbs, and ADA ramps.
- Significant sidewalk and roadway repair (825 LF of roadway)
- Includes updated signing for rail crossing.

## Springdale | Northland Boulevard Improvements



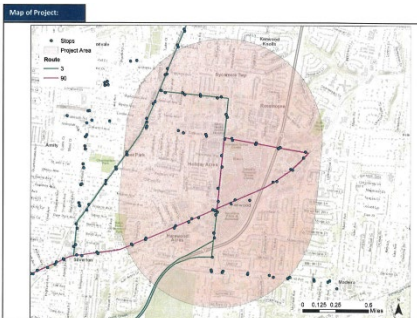
**Funding Amount:** \$2,000,000.00

**Project Type:** Road

**Project Description:**

- Reconstruction of Northland Blvd. from Forest Park limits to W. Kemper Rd (1 mile).
- Replacement of concrete pavement and sidewalk
- Added sidewalk on side streets and filling in the gaps to bus stops.

## Sycamore Township | Kenwood Road Improvement Project



**Funding Amount:** \$4,195,528.00

**Project Type:** Road/Sidewalks

**Project Description:**

- Replace deteriorated 5 ft concrete walk from Montgomery Rd. to Galbraith Rd.
- Install new sidewalk, curb ramps, ADA pads, and retaining wall repair at the NW and SW corners of Kenwood Rd.
- Spot full depth repairs of pavement and installation of new pedestrian crosswalks.



## Sycamore Township | Finley Lane Sidewalk Project



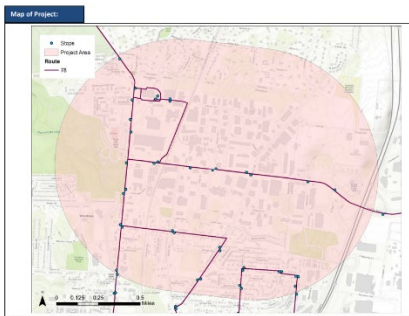
**Funding Amount:** \$236,475.00

**Project Type:** Sidewalks

**Project Description:**

- New sidewalk along Finley Lane, from Montgomery Road to Lyncris Dr.
- Connects neighborhood with bus stop on Montgomery Road
- New walk, drainage improvements and crosswalk at Finley/Lyncris.

## Woodlawn | Glendale Milford Sidewalk Improvements



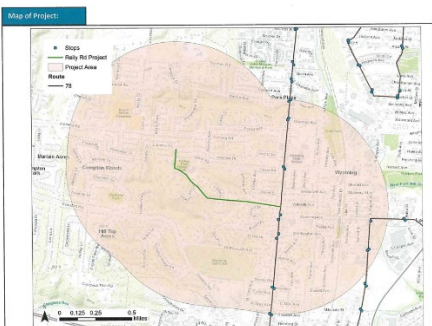
**Funding Amount:** \$470,140.00

**Project Type:** Sidewalks

**Project Description:**

- New sidewalk along Glendale-Milford to connect Idea Public School with Wayne Ave.
- Replace curb ramps at Wayne/Glendale Milford intersection.
- Relocate bus shelter on Chester to new bus route 78.
- Add new bus shelter and improve crosswalk/pushbuttons.
- Install shade trees along the walk where possible.

## Wyoming | Reily Road Improvements



**Funding Amount:** \$622,050.00

**Project Type:** Road

**Project Description:**

- Full depth repair of Reily Rd, 5,000 LF of roadway.