

From Milford–East End / To Downtown

	9 Mohawk Trail US 50 ZONE 3	8 Wooster Pike at Elm ZONE 2	7 Mariemont Inn ZONE 2	6 Wooster at Trade EOL ZONE 2	5 Eastern Ave. & Archer Ave. ZONE 1	4 Eastern Ave. & Delta Ave. ZONE 1	3 Riverside Dr. at Bains Place ZONE 1	2 Sixth St. at Race St. ZONE 1
AM	5:36	5:43	5:52	>	5:57	6:05	6:12	A6:20
	—	—	—	6:48	6:51	6:59	7:06	A7:15
	—	—	—	7:48	7:51	7:59	8:06	A8:15
	8:03	8:10	8:20	>	8:26	8:34	8:41	G8:50
	9:13	9:20	9:30	>	9:36	9:44	9:51	A10:00
	10:38	10:45	10:55	>	11:01	11:09	11:16	G11:25
PM	12:53	1:00	1:10	>	1:16	1:24	1:31	A1:40
	2:53	3:00	3:10	>	3:16	3:24	3:31	A3:40
	3:43	3:50	4:00	>	4:06	4:14	4:21	A4:30
	4:31	4:38	4:48	>	4:53	5:00	5:07	A5:15
	—	—	—	5:50	5:53	6:00	6:07	A6:15
	5:41	5:48	5:58	>	6:03	6:10	6:17	G6:25
	—	—	—	6:45	6:48	6:55	7:02	A7:10
	—	—	—	7:40	7:43	7:50	7:57	A8:05
	—	—	—	9:15	9:18	9:25	9:32	A9:40
	—	—	—	10:07	10:10	10:17	10:24	G10:32

From Downtown / To East End–Milford

	1 Gov. Square Area F Fifth St. at Main St. ZONE 1	3 Riverside Dr. at Bains Place ZONE 1	4 Eastern Ave. & Delta Ave. ZONE 1	5 Eastern Ave. & Archer Ave. ZONE 1	6 Wooster at Trade EOL ZONE 2	7 Mariemont Inn ZONE 2	8 Wooster Pike at Elm ZONE 2	9 Mohawk Trail US 50 ZONE 3
AM	6:10	6:17	6:24	6:30	6:33	—	—	—
	6:40	6:46	6:53	6:59	>	7:04	7:13	7:22
	7:10	7:16	7:23	7:29	>	7:34	7:43	7:52
	8:10	8:18	8:26	8:33	>	8:39	8:49	8:59
	9:40	9:47	9:55	10:02	>	10:08	10:18	10:28
	11:45	11:52	12:00	12:07	>	12:13	12:23	12:33
PM	1:45	1:52	2:00	2:07	>	2:13	2:23	2:33
	2:35	2:43	2:51	2:58	>	3:04	3:14	3:24
	3:20	3:28	3:37	3:43	>	3:49	3:59	4:09
	5:15	5:23	5:32	5:38	5:41	—	—	—
	6:05	6:12	6:20	6:26	6:29	—	—	—
	6:58	7:05	7:13	7:19	7:22	—	—	—
	8:33	8:40	8:48	8:54	8:57	—	—	—
	9:40	9:47	9:55	10:01	10:04	—	—	—

NOTES

All trips are accessible with a wheelchair lift or ramp for people with disabilities.

A - Trips leaving from Milford EOL or Wooster EOL proceeding to Downtown will become Rt. 50, with bus destination sign reading Rt. 50 Saylor Park (see Rt. 50 bus schedule).

NOTES

G - Coach operates to or from the Queensgate garage at Bank & Dalton.

> - Trips pass this point enroute to their destination.



From Fairfax–East End / To Downtown

	⑥ Wooster at Trade EOL ZONE 2	⑤ Eastern Ave. & Archer Ave. ZONE 2	④ Eastern Ave. & Delta Ave. ZONE 1	③ Riverside Dr. & Bains Place ZONE 1	② Sixth St. & Race St. ZONE 1
AM	6:50	6:52	6:59	7:08	A7:15
	9:19	9:21	9:28	9:38	A9:45
	11:59	12:01	12:08	12:18	A12:25
PM	1:19	1:21	1:28	1:38	A1:45
	2:34	2:36	2:43	2:53	A3:00
	3:55	3:57	4:04	4:13	A4:20
	5:20	5:22	5:29	5:38	A5:45
	6:35	6:37	6:44	6:53	A7:00
	7:40	7:42	7:49	7:58	G8:05
	9:00	9:02	9:09	9:18	G9:25

From Downtown / To East End–Fairfax

	① Gov. Square Area F Fifth St. at Main St. ZONE 1	③ Riverside Dr. & Bains Place ZONE 1	④ Eastern Ave. & Delta Ave. ZONE 1	⑤ Eastern Ave. & Archer Ave. ZONE 1	⑥ Wooster at Trade EOL ZONE 2
AM	6:15	6:21	6:30	6:37	6:39
	8:45	8:52	9:01	9:08	9:10
	11:25	11:32	11:41	11:48	11:50
PM	12:50	12:57	1:06	1:13	1:15
	2:00	2:07	2:16	2:23	2:25
	3:20	3:27	3:36	3:43	3:45
	4:45	4:51	5:00	5:07	5:09
	6:00	6:06	6:15	6:22	6:24
	7:10	7:16	7:25	7:32	7:34
	8:25	8:31	8:40	8:47	8:49



All trips are accessible with a wheelchair lift or ramp for people with disabilities.

A - Trips leaving Sixth & Race continue as Rt. 50 Saylor Park

G - Bus travels to or from Queensgate garage at 1401 Bank St.

All trips operate via Riverside Dr. to Wooster EOL.

28 Sundays & Holidays



From Fairfax–East End / To Downtown

	⑥ Wooster at Trade EOL ZONE 2	⑤ Eastern Ave. & Archer Ave. ZONE 1	④ Eastern Ave. & Delta Ave. ZONE 1	③ Riverside Dr. & Bains Place ZONE 1	② Sixth St. & Race St. ZONE 1
AM	6:50	6:52	6:59	7:08	A7:15
	9:19	9:21	9:28	9:38	A9:45
	11:59	12:01	12:08	12:18	A12:25
PM	1:19	1:21	1:28	1:38	A1:45
	2:34	2:36	2:43	2:53	A3:00
	3:55	3:57	4:04	4:13	A4:20
	5:20	5:22	5:29	5:38	A5:45
	6:35	6:37	6:44	6:53	A7:00
	7:40	7:42	7:49	7:58	G8:05
	9:00	9:02	9:09	9:18	A9:25

From Downtown / To East End–Fairfax

	① Gov. Square Area F Fifth St. at Main St. ZONE 1	③ Riverside Dr. & Bains Place ZONE 1	④ Eastern Ave. & Delta Ave. ZONE 1	⑤ Eastern Ave. & Archer Ave. ZONE 1	⑥ Wooster at Trade EOL ZONE 2
AM	6:15	6:21	6:30	6:37	6:39
	8:45	8:52	9:01	9:08	9:10
	11:25	11:32	11:41	11:48	11:50
PM	12:50	12:57	1:06	1:13	1:15
	2:00	2:07	2:16	2:23	2:25
	3:20	3:27	3:36	3:43	3:45
	4:45	4:51	5:00	5:07	5:09
	6:00	6:06	6:15	6:22	6:24
	7:10	7:16	7:25	7:32	7:34
	8:25	8:31	8:40	8:47	8:49



All trips are accessible with a wheelchair lift or ramp for people with disabilities.

A - Trips leaving Sixth & Race continue as Rt. 50 Saylor Park






G - Bus travels to or from Queensgate garage at 1401 Bank St.

All trips operate via Riverside Dr. to Wooster EOL.

NOTES

East End East End – Milford

LEGEND

-  Route 28
-  Time Point
-  Connecting Route
- ZONE 2 Begin Zone 2 Fare at Columbia Pkwy. and Red Bank Rd.
- ZONE 3 Begin Zone 3 Fare in Milford on the east side of the Little Miami bridge.
-  Layover Point
-  Downtown Bus Stops

