For detail of Downtown routes, see insets on the perimeter of map.

CINCINNATI

Routes 1-12X

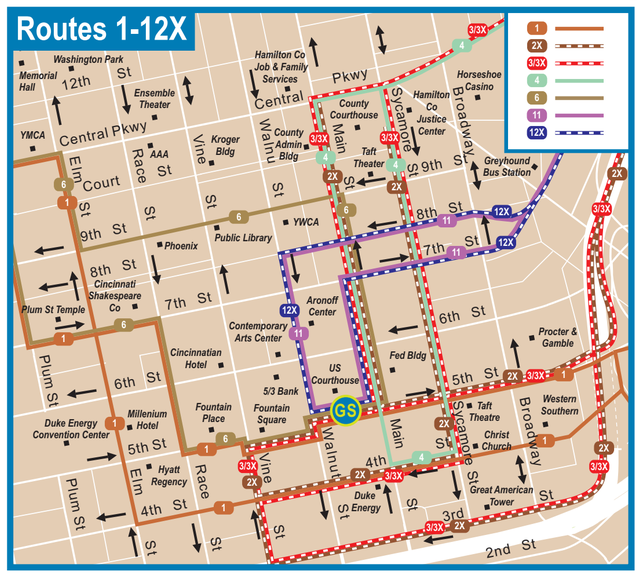

Routes 14X-25X

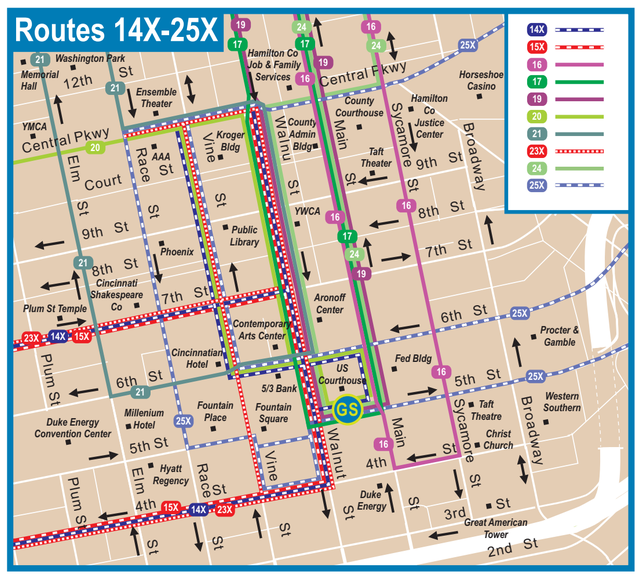

Routes 27-40X

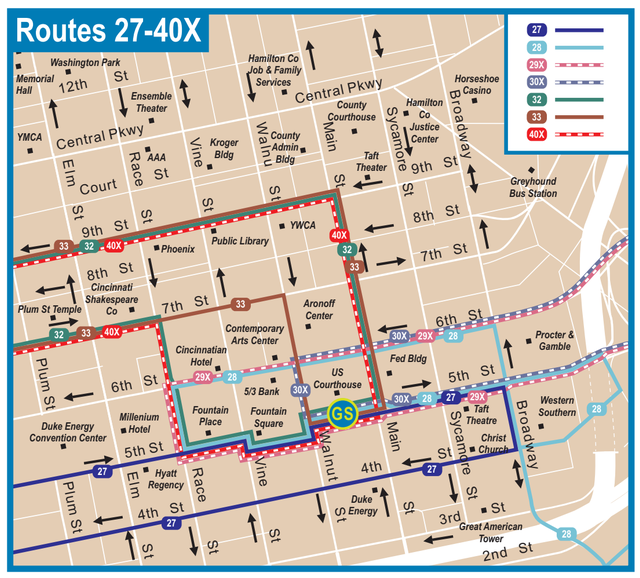

Routes 42X-67

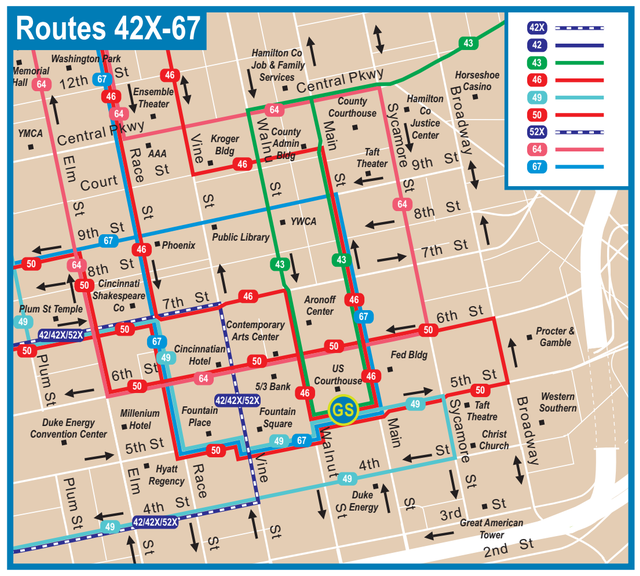

Government Square Map and Routes Serving Government Square

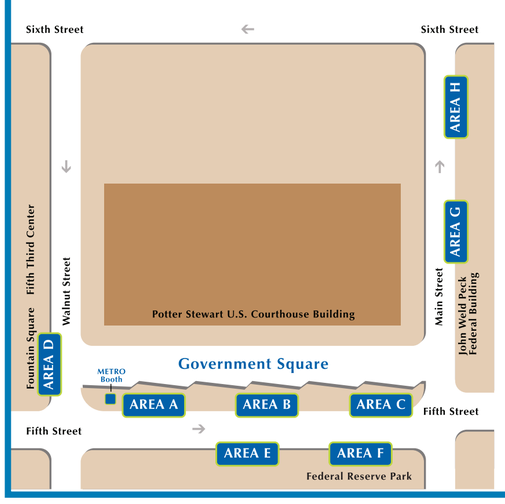

Rt. 1 Area F
Rt. 2X (am) Area H
Rt. 2X (pm) Area E
Rt. 3 (am) Area H
Rt. 3 (pm) Area E
Rt. 3X (am) Area H
Rt. 3X (pm) Area E
Rt. 4 Area H
Rt. 6 Area G
Rt. 11 Area A
Rt. 12X Area A
Rt. 14X (am) Area B
Rt. 14X (pm) Area D
Rt. 15X Area D
Rt. 16 Area G
Rt. 17 Area B, H
Rt. 19 Area B, H
Rt. 20 Area B
Rt. 21 Area D
Rt. 23X Area D
Rt. 24 Area B
Rt. 25X (am) Area D
Rt. 25X (pm) Area E
Rt. 27 Area F
Rt. 28 Area F
Rt. 29X Area F
Rt. 71X Area B
Rt. 72 Area B
Rt. 74X Area D
Rt. 75X Area F
Rt. 77X Area G
Rt. 81X Area E
Rt. 82X Area F

METRO PLUS
Arrival Area D
Departure Area H

Cincinnati Streetcar

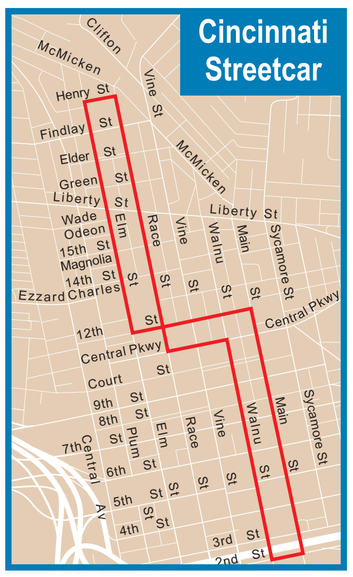

TANK/Rt.85/*Metro*Plus*/CTC

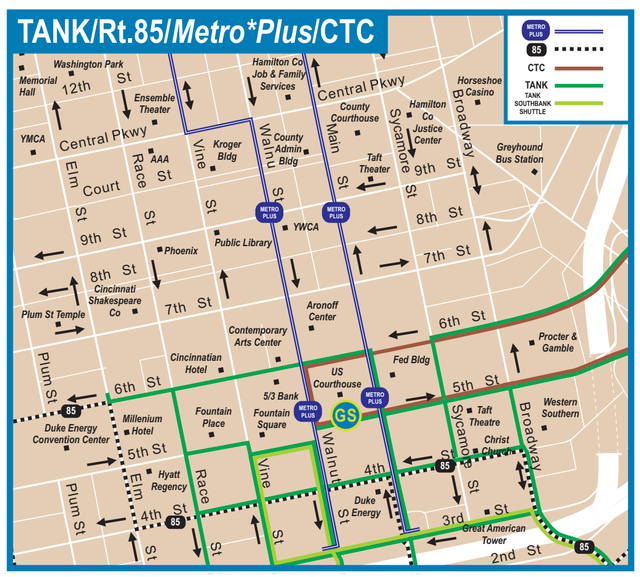
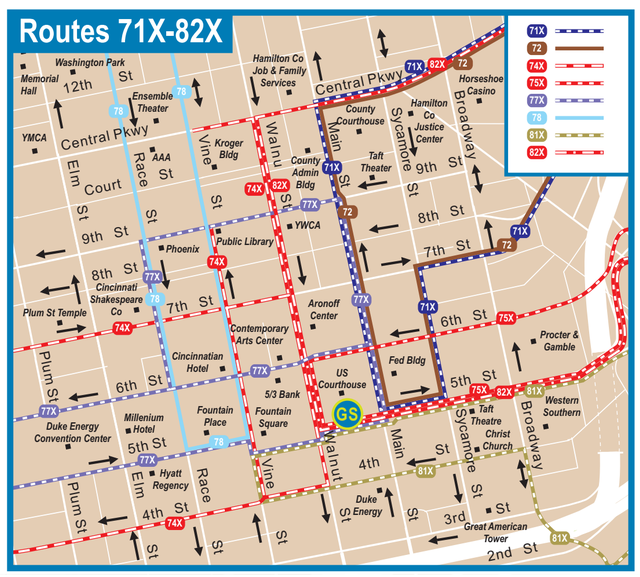
Routes 71X-82X