



All trips accessible

From Madisonville-East End / To Downtown

From Downtown / To East End-Madisonville

	6 Kenwood Rd. at Madison Rd.	5 Red Bank Rd. at Brotherton	4 Wooster at Trade	3 Eastern Ave. & Delta Ave.	2 Riverside Dr. at Bains Place	1 Gov. Square Area F Fifth St. at Main St.
	ZONE 2	ZONE 2	ZONE 2	ZONE 1	ZONE 1	ZONE 1
AM	5:44	5:51	5:55	6:03	6:10	6:20
	6:36	6:43	6:48	6:57	7:04	7:15
	7:06	7:13	7:18	7:27	7:34	7:45
	8:06	8:13	8:18	8:27	8:34	G8:45
	8:32	8:39	8:44	8:53	9:00	9:10
	9:57	10:04	10:09	10:18	10:25	10:35
	11:27	11:34	11:39	11:48	11:55	12:05
PM	12:51	12:58	1:03	1:13	1:20	1:30
	2:16	2:23	2:28	2:38	2:45	G2:55
	3:28	3:35	3:41	3:51	3:58	4:10
	4:59	5:06	5:12	5:21	5:28	5:40
	5:51	5:58	6:03	6:12	6:19	6:30
	6:28	6:34	6:39	6:48	6:55	7:05
	7:58	8:04	8:09	8:18	8:25	8:35
	9:16	9:22	9:26	9:34	9:41	9:50
	10:31	10:37	10:41	10:49	10:56	G11:05

	1 Gov. Square Area F Fifth St. at Main St.	2 Riverside Dr. at Bains Place	3 Eastern Ave. & Delta Ave.	4 Wooster at Trade	5 Red Bank Rd. at Brotherton	6 Kenwood Rd. at Madison Rd.
	ZONE 1	ZONE 1	ZONE 1	ZONE 2	ZONE 2	ZONE 2
AM	6:20	6:27	6:34	6:43	6:47	6:53
	7:15	7:23	7:30	7:38	7:43	7:50
	7:45	7:53	8:00	8:08	8:13	8:20
	9:10	9:18	9:25	9:34	9:39	9:46
	10:35	10:42	10:50	10:59	11:04	11:11
PM	12:05	12:12	12:20	12:29	12:34	12:41
	1:30	1:37	1:45	1:54	1:59	2:06
	2:45	2:53	3:01	3:10	3:15	3:22
	4:10	4:18	4:28	4:37	4:43	4:50
	5:05	5:13	5:22	5:31	5:36	5:43
	5:40	5:48	5:57	6:06	6:11	6:18
	6:30	6:37	6:45	6:53	6:58	G7:05
	7:05	7:12	7:19	7:27	7:31	7:37
	8:35	8:42	8:49	8:57	9:01	9:07
	9:50	9:57	10:04	10:12	10:16	10:22










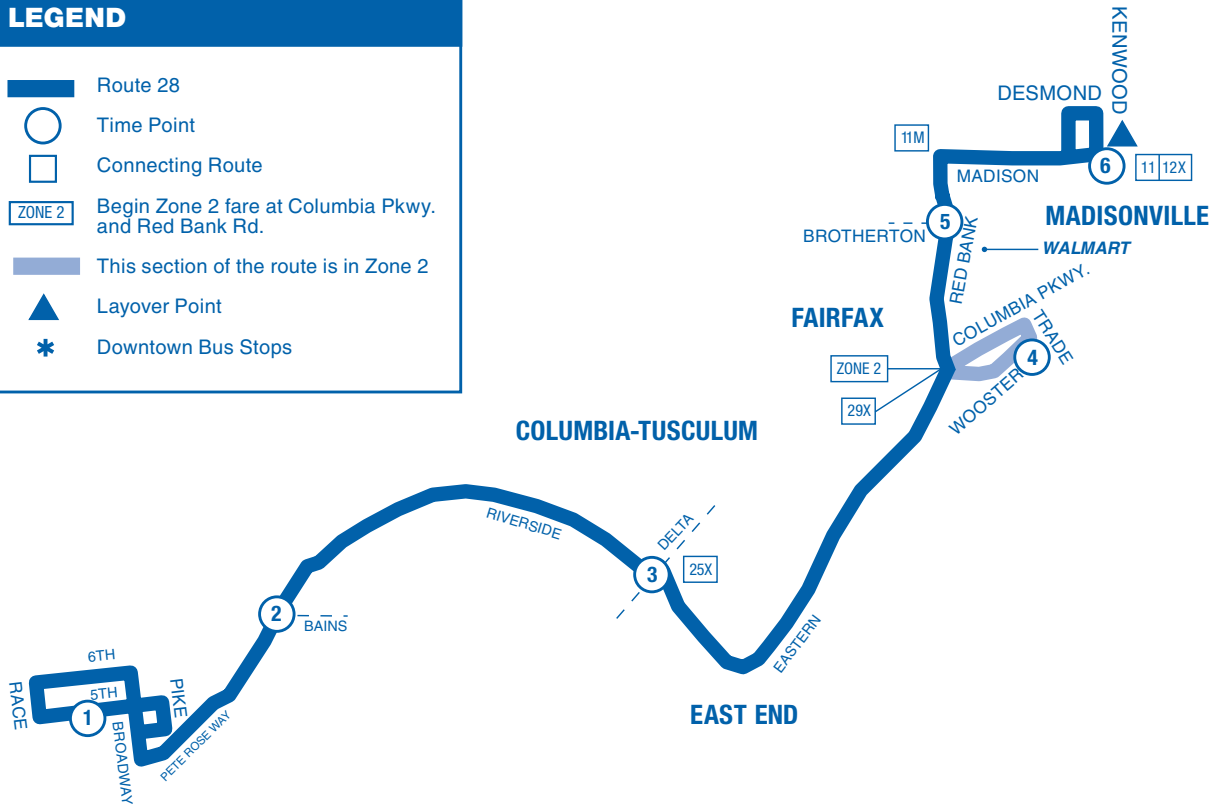
All trips are accessible with a wheelchair lift or ramp for people with disabilities.

G - Coach operates to or from the Queensgate garage at Bank & Dalton.

New printed schedules will not be issued if trips are adjusted by five minutes or less.
Please visit www.go-metro.com for the most up-to-date schedule.

LEGEND

-  Route 28
-  Time Point
-  Connecting Route
-  Begin Zone 2 fare at Columbia Pkwy. and Red Bank Rd.
-  This section of the route is in Zone 2
-  Layover Point
-  Downtown Bus Stops



DOWNTOWN ROUTING

